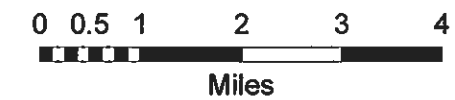
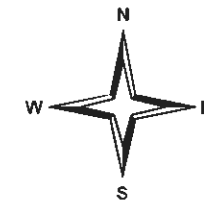


Draft Match Precinct
Boundaries
Scenario #1
KENDALL COUNTY
- 2011 -

<http://www.co.kendall.il.us>



District	Total	Difference from Mean	% Difference from Mean
1	56,717	-651	0.99%
2	58,019	651	1.01%
MEAN	114,736	57,368	
Difference Largest to Smallest		1,302	
% Difference Largest to Smallest		2.30%	

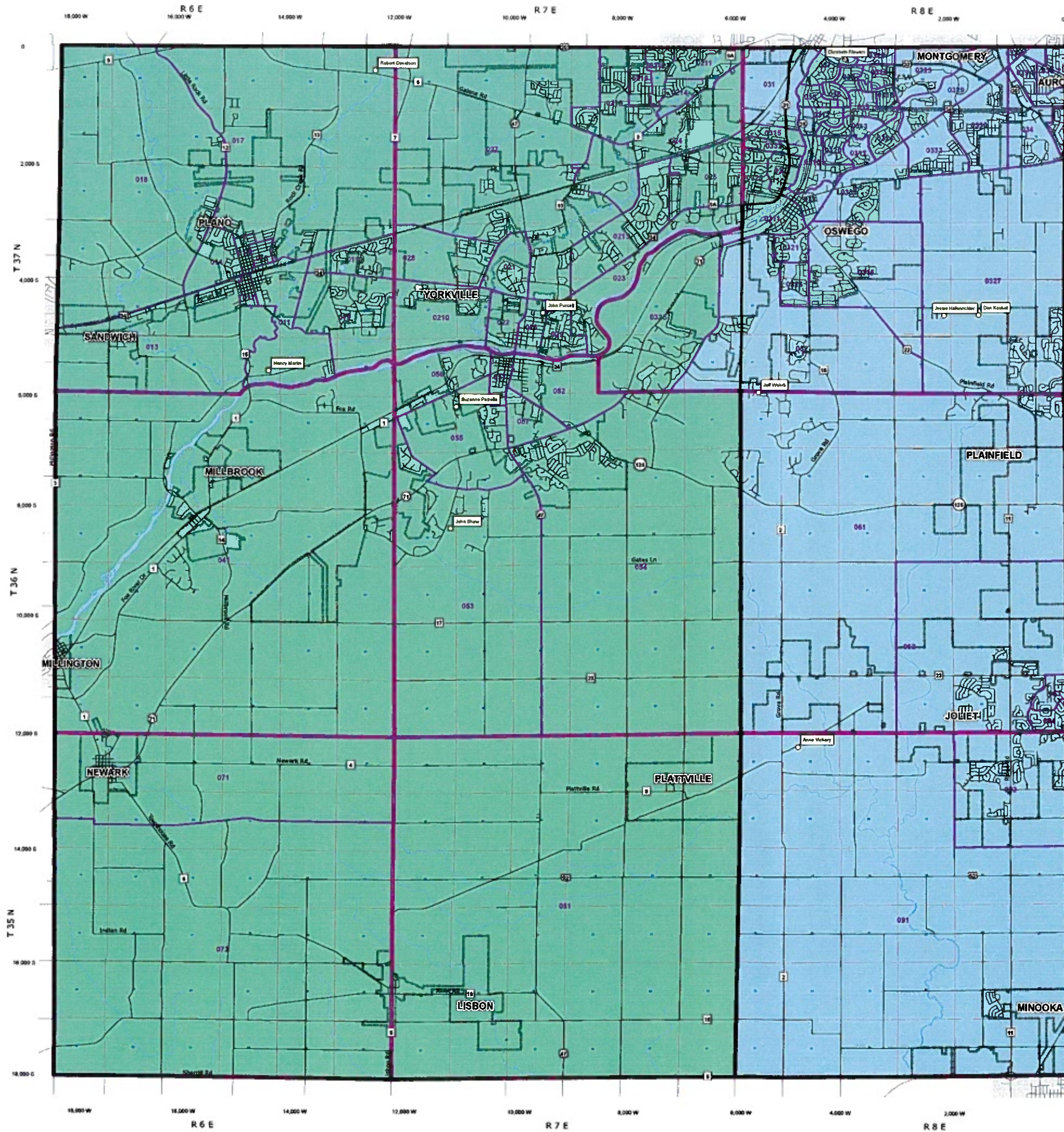
Legend

- ADJACENT COUNTY
- COUNTY
- INTERSTATE
- STATE
- FEDERAL
- BITUMINOUS
- GRAVEL
- DIRT
- LOCAL
- RAILROAD
- SECTIONS
- POLITICAL TOWNSHIPS
- FOREST PRESERVE
- BoardMembers
- Voter Precincts
- COB_Mods_1
- COB_Mods_2



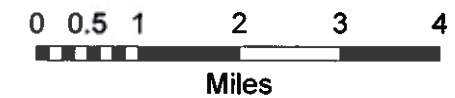
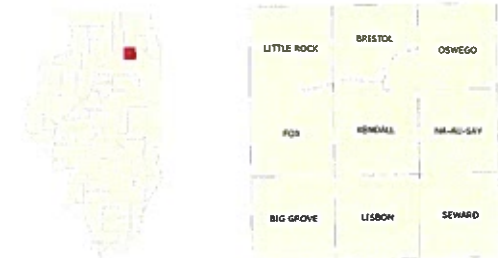
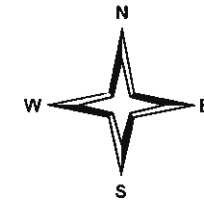
Kendall County GIS
111 West Fox Street - Room 308
Yorkville, Illinois 60560-1408
630.563.4030

This work is provided as is, without warranty of any kind, either expressed or implied. The information represented may contain proprietary and confidential property of Kendall County, Illinois. Under United States Copyright protection laws you may not use, reproduce, or distribute any part of this document without prior written permission. To obtain written permission please contact Kendall County GIS at 111 W Fox St, Yorkville, IL 60560. Compiled using data through February 2011.



Draft Match Precinct
Boundaries
Scenario #2
KENDALL COUNTY
- 2011 -

<http://www.co.kendall.il.us>



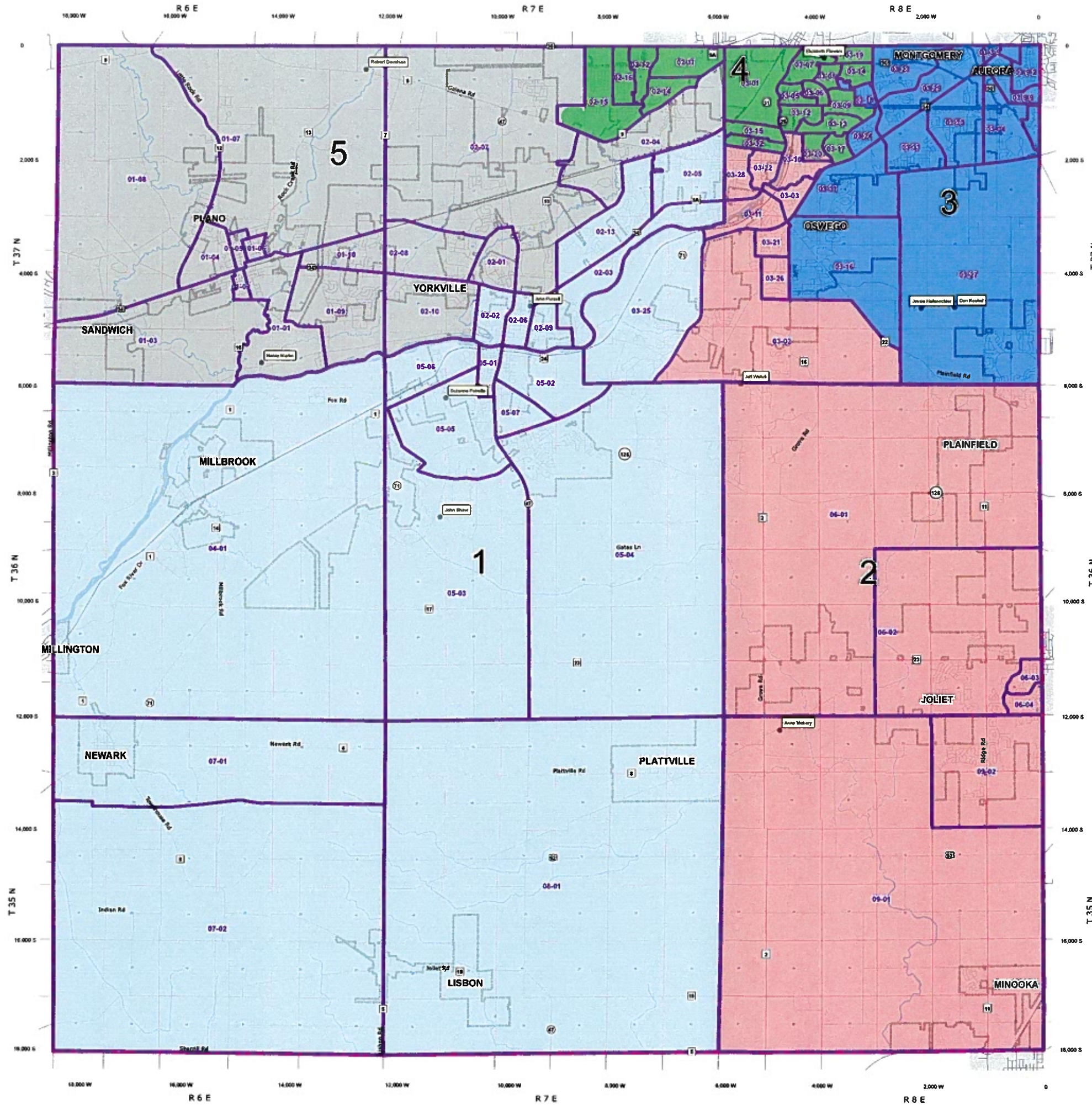
District	Total	Difference from Mean	% Difference from Mean
1	58,001	633	1.01%
2	56,735	-633	0.99%
MEAN	114,736	57,368	
Difference Largest to Smallest			1,266
% Difference Largest to Smallest			2.23%

Legend

- ADJACENT COUNTY
- COUNTY
- INTERSTATE
- STATE
- FEDERAL
- BITUMINOUS
- GRAVEL
- DIRT
- LOCAL
- RAILROAD
- SECTIONS
- POLITICAL TOWNSHIPS
- FOREST PRESERVE
- County Board District Boundary
- BoardMembers
- Voter Precincts
- COB_Meds_2_2
- COB_Meds_2_1

Kendall County GIS
111 West Fox Street, Room 208
Yorkville, Illinois 60560-1498
630.882.4030

This work is provided as is, without warranty of any kind, either expressed or implied. The information represented may contain proprietary and confidential property of Kendall County, Illinois. Under United States Copyright protection laws you may not use, reproduce, or distribute any part of this document without prior written permission. To obtain written permission please contact Kendall County GIS at 111 W. Fox St., Yorkville, IL 60560. Compiled using data through February 2011

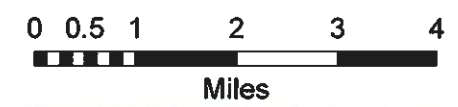


Johnson Proposal

KENDALL COUNTY

- 2011 -

<http://www.co.kendall.il.us>



District	Total	Difference from Mean	% Difference from Mean
1	21,471	-1,476	0.94%
2	23,475	528	1.02%
3	24,478	1,531	1.07%
4	23,551	604	1.03%
5	21,761	-1,186	0.95%
MEAN		22,947	

Difference Largest to Smallest: 3,007
 % Difference Largest to Smallest: 14.00%

Legend

- ADJACENT COUNTY
- COUNTY
- INTERSTATE
- STATE
- FEDERAL
- BITUMINOUS
- GRAVEL
- DIRT
- LOCAL
- RAILROAD
- SECTIONS
- POLITICAL TOWNSHIPS
- FOREST PRESERVE
- Town Precincts: 01, 02, 03, 04, 05
- Boundaries: ●



Kendall County GIS
 111 West Fox Street - Room 308
 Yorkville, Illinois 60560-1498
 630.615.4839

This work is provided as is, without warranty of any kind, either expressed or implied. The information represented may contain proprietary and confidential property of Kendall County Illinois. Under United States Copyright protection laws you may not use, reproduce, or distribute any part of this document without prior written permission. To obtain written permission please contact Kendall County GIS at 111 W Fox St, Yorkville, IL 60560. Computed using data through February 2011.